

THE WORLD IS FULL OF  
POSSIBILITIES.  
AND THEY  
ARE ALL HERE.



**BARILOCHE**

Patagonia - Argentina

# LAGO NAHUEL HUAPI



- A AEROPUERTO
- A TERMINAL DE OMNIBUS Y TERMINAL DE TRENES
- A CERRO LEONES (CAVERNAS)
- A PIEDRA DEL ÁGUILA
- A VILLA LA ANOSTOURA
- A SAN MARTÍN
- A VILLA TRAFALGAR
- A CHILE

## SAN CARLOS DE BARILOCHE - USEFUL INFORMATION

📍 Zip Code  
**8400**

📞 Area Codes  
**DDN: 0294**  
**DI: 0054 294**

🌡 Average Temperature  
**Summer: 23.5 C**  
**Winter: -1.4 C**

Central Fire Department  
**+ 54 (294) 44 22828 - 100**  
Police Department  
**+ 54 (294) 44 23434 - 101**

Local Hospital - Emergencies  
**+ 54 (294) 44 26100 - 107**  
Tourist Information - Civic Center  
**+ 54 (294) 44 26784 / 44 29850**





LAGO NAHUEL HUAPI

LAGO NAHUEL HUAPI



↓ A PLAYAS DEL LAGO GUILLERMO, LAGO MASCARDI Y LAGO STEFFEN

↓ RUTA HACIA CERRO TRONADOR Y A EL BOLSÓN

↓ CERRO CHALLHUACO



CHILE

Cruce Chile  
A Osorno  
A Pto. Montt

CORDILLERA  
DE LOS  
ANDES

A Junin de los Andes  
A Zapala  
A Neuquén

SAN MARTIN DE LOS ANDES

Bariloche-San Martín por:  
Siete Lagos 196 Km

VA. TRAFUL

VA. LA  
ANGOSTURA

VA. OIT

SAN CARLOS DE BARILOCHE

VA. MASCARDI

A El Bolsón 129 Km (desde Bariloche)

## ACTIVIDADES

-  Scuba-Diving
  -  Horseback Riding
  -  Canopy
  -  Kayaking
  -  Paragliding
  -  Stand-Up Paddling
  -  Sailing
  -  Mountain Biking
  -  Skiing
  -  Yachting
  -  Rafting
  -  Surfing
  -  Zip Lining
  -  Fishing
  -  Hiking
- 
-  Gravel Road
  -  Railroad
  -  Easily Visible Trail
  -  Barely Visible Slope
  -  Paved Road
  -  High-Mountain Road
  -  National Road
  -  Provincial Road
  -  Lifts
  -  Huella Andina Trail
  -  Ranger's Office
  -  Organized Camping
  -  Hut with restrooms
  -  Bivouac without restrooms
  -  Hanging Bridge
  -  Waterfall
  -  Border Patrol
  -  Cable Car
  -  Dock



# THERE'S ALL KINDS OF SNOW IN BARILOCHE

SNOW TOURISM





## CERRO CATEDRAL

**Cerro Catedral is one of the most traditional and charming places in Patagonia.** Its peaks are over 2,100 meters high and the mountain is located just 19 kilometers from downtown Bariloche. A paved road provides direct access and there's daily public transportation.

Mount Catedral is the **ideal location for snowboarders** and sports fans. There are 40 lifts to the peak and 1,200 hectares of woods, mountain valleys, ski slopes and off-piste courses.

It has 5,000 hotel beds, around 400 professional ski and snowboard instructors, and over 10 ski schools for all ages and levels, including adapted skiing, around 10,000 gear rental stores, a wide range of dining

options, A large shopping mall, an assistance center, ATMs, paid and free parking, and transportation services that take you to the chairlift access point.

**Another popular spot is Mount Magico.** The mountain resort is open all year round and has facilities that the whole family can enjoy. Facilities include a range of cuisine, walks with amazing panoramic views, chairlifts, snow adventure, and much more! **In winter, there is a wide range of activities:** a play park to learn ski, a children's park called Catyland, and two slide and donut trails, theme tours, snow bike rides, guided hiking, a zipline on the summit for children, guided ATV rides, a bike park with activities for the whole family, and mountain biking trails for experts.



## CABLE CAR CENTER ON MOUNT OTTO

**The cable car is located just five kilometers from downtown Bariloche.** There are 42 cars with panoramic views that can carry up to four passengers each to the summit. The resort is 1,405 meters above sea level and has an internationally renowned **revolving cafeteria** where you can enjoy regional cuisine while the cafe spins a full 360 degrees in 20 minutes with stunning views of Nahuel Huapi Park.

The mountain has sled tracks to ski down the slope. Snowshoeing in the woods is also available. You may also take the Cable Car at the summit or just play in the **best snow in the world!**



## PIEDRAS BLANCAS

Take a family sled race after a great snowfall. Soar across the treetops at a height of 1,500 meters and feel the excitement of your first ski lesson. Take a sled safari to discover the magic of the mountain and relax with a nice cup of hot chocolate. Take a chairlift up and come down by skiing, snowboarding or sledding... whatever you like!

This is the go-to location for snow lovers. It's a center of entertainment where you can play and enjoy the snow with your family and friends. **And there's a new attraction: ZIPLINE!** You can slide down the cable from a platform and zoom across the woods at an incredible speed. You'll feel as if you were a low-flying bird.





## CROSS-COUNTRY SKI RESORT

**The perfect combination of sports and nature. It's a great place to enjoy the snow with family and friends.** The Resort has 10 kilometers of trails for all levels, surrounded by beautiful Lenga woods. And don't miss the Cross-Country Night! Take an incredible ride on a caterpillar ATV across the snow covered forest, followed by a warm and delicious dinner at the mountain lodge.

## ESPACIO NEUMEYER: THE WHITE ADVENTURE

An adventure you'll never forget and it's just 20 kilometers from the city. Espacio Neumeyer is an authentic ecotourism center located in the Challhuaco valley. The center is surrounded by an amazing Lenga wood, where you can experience the snowshoeing, cross-country skiing, sliding, and an amazing panoramic view. **You'll also discover a frozen lagoon which is home to a very rare and endemic frog.**



## MOUNT LÓPEZ

Mount López is located near Colonia Suiza, and you can practice canopy zipline and hike here. Don't miss the tours of the three mountain lodges: **López, Roca Negra, and Extremo Encantado**, which are all accessible from the base of the mountain by 4x4 trucks. At Roca Negra, you can go snowshoeing and have a delicious meal surrounded by a stunning

landscape. The López mountain hut is an excellent place with everything you need to spend the night and it's open all year round (although in winter, you should ask first if access to the lodge is clear). You can also go snowshoeing at the Extremo Encantado mountain hut, and have an exquisite lunch, or take a night tour with dinner included.





NON-STOP ACTION  
THAT REJUVENATES.

**THAT'S MAGIC.**

LAKES AND BEACHES



**Summer in Bariloche.** Almost 30° C.

**Bariloche has a beach that will suit every taste. There are beaches on the shore of Nahuel lake in the city, both downtown and further afield.** One of the longest and most popular beaches is **Playa del Centenario**, located near the bus and train station, where you can go windsurfing and kitesurfing. You'll also find the public beach across from the **Civic Center**.

Melipal is another popular beach which is located at milestone 4 of Bustillo Avenue. There are lifeguard services, with nearby stores, and you can get there using public transport.

One of the most popular beaches is Playa Bonita. It's a pebbled beach located at milestone 8 on Bustillo Avenue with bars, restaurants, restrooms and security. You can see **Huemul, Gallina, and Victoria islands** from the shore.

At milestone 12 of Bustillo Avenue, you'll find **Bahía Serena**, a small, quiet, family beach with fine sand. The water is a little warmer which makes it perfect for kids. Lifeguard services are available. It is perfect for relaxing early in the morning, when locals can be seen drinking Yerba Mate.

If you continue to milestone 29, you'll reach the entrance to **Villa Tacul**, just behind the Llao Llao hotel. This is a beach with calm waters that is surrounded by woodland, and a little colder than the rest. It is perfect to go in the summer and the ideal setting for a picnic or scuba diving.







The beach on **Gutiérrez** lake is another great option. You can get there by bus. Its waters are warmer and lifeguard services are available, so it is perfect for kids and the elderly.

On the shore of the same lake is **Villa Los Coihues**, an ideal place to take a break. Lifeguard services are available. There is an amazing Paleontological Museum, with exhibitions of dinosaur eggs, mockups, and fossils.

Finally, the **Moreno Este-Oeste** lakes have ideal beaches for rowing, windsurfing, and **stand up paddling**. While the **Mascardi, Guillermo, and Steffen** lakes have quiet beaches, perfect for taking a break, sitting back and relaxing.



DON'T FORGET THE MOST IMPORTANT THING:  
**FIRE IS ONLY ALLOWED IN PERMITTED AREAS.**



An aerial photograph of a scenic lake. The water is a vibrant turquoise color, transitioning to a deeper blue in the larger body of water on the right. A white multi-deck boat is docked at a small pier on the right side. In the center, a small peninsula or island is covered in lush green grass and trees, with a wooden walkway leading to a circular wooden platform at the water's edge. In the background, a large, dark green forested mountain rises, with a small building and other structures visible on its slopes. The sky is a clear, deep blue.

# NEW PLACES, NEW EMOTIONS

LAKE TOURS



## VICTORIA ISLAND AND MYRTLE WOODS

**This tour is unbelievable all-year-round and an experience you'll never forget.** It leaves from Puerto Pañuelo, which is located in the stunning Llao Llao peninsula. After sailing for about an hour, you'll reach the Quetrihue peninsula, located northeast from Nahuel Huapi lake, where the legendary myrtle **woods are located.**

In this unique corner of the world, the Myrtle, a bush with an exquisite saffron color and white flowers, takes the form of a tree and creates a magical and rare forest. Then you sail to **Puerto Anchorena, on Victoria Island,** where you'll find lush vegetation with incredible views.

Following the trails of this beautiful and thousand-year-old island, you'll reach **Playa del Toro,** where you can see the paintings made by the indigenous people that used to live in the area, surrounded by a magnificent volcanic-sand beach.

## PUERTO BLEST AND CASCADA DE LOS CÁNTAROS

The Blest channel is without a doubt one of Nahuel Huapi Lake's most stunning channels, and an experience no visitor to Bariloche should miss.

You set sail from **Puerto Pañuelo,** in the Llao Llao peninsula. After an hour sailing, you'll see **Centinela Island** (where the remains of Perito Francisco Pascasio Moreno lie, the father of Argentine National Parks.) From there, the trip continues to the **waterfall Cascada de los Cántaros.**

Walking through the lush vegetation of the **Valdivian rainforest,** you'll reach the mouth of the waterfall on Cántaros Lake, where you can see an over 1,500-year-old larch tree.

Toward the end of the tour you will reach Puerto Blest, where you can visit Blest Bay and Frías Lake, and their rare green waters.



## ANDEAN CROSSING

The Andean Crossing (Cruce Andino®) is a mythical route across the **Andean Patagonia lakes** that joins Argentina and Chile. The route was used over 400 years ago by the Huilliche and Mapuche people.

The tour leaves from Puerto Pañuelo and after sailing for an hour along the Blest channel, you reach the gorgeous and impressive Blanca waterfall. From there, the tour continues on to Puerto Blest.

Once you dock, a bus takes you through the woods for about 15 minutes to Puerto Alegre, on the shore of Frías Lake. Once you're there, you get on another boat and sail on the lake for about 25 minutes until you arrive at Frías port.

After completing all immigration and customs procedures, a 4x4 bus built especially for the mountain roads takes you across the amazing landscapes of the Valdivian rainforest up to Peulla, Chile.

After lunch, a boat will take you to Todos los Santos Lake, heading to Petrohué, where you'll travel by land again, following the Llanquihue lake up to the city of Puerto Varas.

This tour is available all year round. The trip can be completed in one day or more. The same tour can be taken from Chile side to Argentina.

## TRISTEZA CHANNEL

**Leaving from Bahía López, which is located 25 kilometers from Bariloche**, you sail on an engine-powered boat to the Tristeza channel of the river. Weather permitting, you can see **the glaciers at the top of Mount Tronador**, the highest of the park. When you reach the end of this channel, you can get off the boat and follow a trail across a thick forest of coihues and canes. You then arrive at the **Arroyo Frey waterfall**.





**YOUR ADRENALINE  
DESERVES TO HAVE  
A GOOD TIME TOO!**

**ADVENTURE TOURISM**



## HIKING

### MOUNT LLAO LLAO AND VILLA TACUL

**Take a hike across the woods**, with stunning landscapes and unbelievable views. From there, you continue until you reach Villa Tacul, a series of bays that are ideal for scuba-diving and a lovely afternoon.

### LÓPEZ BAY

**A risk-free tour**, ideal for those who have no hiking experience, but still want to enjoy magnificent views.

### ESCONDIDO LAKE

A beautiful tour through natural tunnels formed by the **Coihues Woods**. From there you continue along the lake which has exceptionally warm waters in summer. From there you can continue to Troncos Bay, where you will have an incredible view of Mount López, López Bay, and Tristeza Channel.

### FOUR LODGE TOUR

A demanding **hike**, both physically and technically, which visits the Frey, Jakob, Laguna Negra, and López mountain lodges. Hikers spend the night at the mountain lodges that serve dinner and breakfast.

### MOUNT TRONADOR - PICO ARGENTINO (NORMAL TRAIL)

At 3,491 meters above sea level, Mount Tronador is the highest peak in the Nahuel Huapi National Park. The view from the summit is unrivalled.

### HUELLA ANDINA

It is the first long hiking trail in Argentina. It covers 540 km from Villa Pehuenia, in the Province of Neuquén, to the Baguilit Lake area in Trevelin, province of Chubut.

**Mandatory Hiking Register:** [www.nahuelhuapi.gov.ar](http://www.nahuelhuapi.gov.ar)

---

## CLIMBING

We recommend that you go with a specialized professional guide. We also suggest that you do not climb by yourself and that you use the appropriate gear.





### Mount Catedral – Frey Lodge

**It is one of the largest areas on the continent.** Its red-granite spires, with crevices, plates and holes are surrounded by magnificent landscapes.

### SPORTS CLIMBING ON MOUNT VENTANA

It is located **10 kilometers from Bariloche** and has a stunning view of Gutiérrez Lake and Mount Catedral.

### CLIMBING AT PIEDRAS BLANCAS (MOUNT OTTO)

**Only 6 kilometers away from Bariloche.** Climbing is available all year round, although summer is the best season. The view of the city is incredible.

### ICE CLIMBING ON MOUNT TRONADOR.

This is the **most attractive mountain to climb.** It begins with a walk up to the Otto Meiling lodge. At dawn, the group resumes the route to get to the summit by midmorning.

## HORSEBACK RIDING

**Rides can be short,** which make them ideal for kids, or they can take several days for trips that go to Chile. **The tour is guided by experts and is available all year round, across the woods or along the steppe. In the winter, the snow and ice combine to create new landscapes to discover and visit.**







## PARAGLIDING

**A one-of-a-kind experience to see Bariloche from the sky.** Tours take off from Mount Otto, no previous experience or physical training is required. **IMPORTANT:** If this is your first time paragliding, we suggest you go with a specialized instructor or pilot, using a double paraglider.

## CANOPY

An experience for the entire family that offers another way to discover nature: the **amazing feeling of flying through the woods** surrounded by incredible landscapes. The total route is 1,500 meters long, one of the longest in South America, and is located on Mount López.



## MOUNTAIN BIKE

**The Nahuel Huapi National Park has a rich and varied geography which makes it the perfect place for mountain-biking.** There are tours led by expert riders and the most popular place to bike is the Mount Catedral Bike Park. There is another trail from the base of the mount to Gutiérrez Lake.



## RAFTING

### FLOATING ALONG THE LIMAY RIVER (CLASS 1 AND 2)

An ideal outing for family and friends. Sail the crystal clear waters with soft backwaters and streams just a few kilometers away from the city of Bariloche.

### Lower Manso River (Class 2 and 3)

**Ideal for the whole family.** The tour begins at Steffen lake, accessible by taking route 40 from Bariloche.

### MANSO RIVER TO THE BORDER (CLASS 3 AND 4)

This trip is suitable for people that are physically fit and can swim. You'll **sail the last section of Manso River with vertiginous falls through narrow canyons, until you reach the Chilean border.**



## KAYAK TOURS

**Ideal for the whole family.** There are half-day and full-day **guided tours**, as well as tours of two or more days, available all year round.

## RIVER KAYAK AND DUCKIES

With a few basic skills, both children and grown-ups can make the most out of the endless possibilities of kayaking. With guided tours in Manso and Limay rivers, activities include **going down rivers, as well as slalom and rodeo or freestyle techniques.**



## STAND UP PADDLING

**Paddling while standing on a surfboard is becoming more and more popular.** Because of their beauty and geographical location, the Nahuel Huapi, Moreno, and Gutiérrez lakes are the ideal environment to practice this sport.

## STAND UP RAFTING

Bariloche is the only tourist destination in South America with stand-up rafting. The activity is carried out in the Limay River, and it consists of **rowing in groups, standing, sitting or kneeling, on a special board**, always accompanied by a guide.



## SAILBOAT TOURS

The reliable winds at Nahuel Huapi have made this a sailor's paradise. The tour reveals unique and hidden spots that are only reachable by boat, where you can relax and bathe on dream-like beaches.

## SCUBA DIVING

We invite you to explore a new world, hidden in the clear depths of underwater Patagonia. You'll see the most spectacular colors and shapes, in the clearest water you could ever imagine.

## KITESURFING

The Nahuel Huapi lake is one of the best locations in Argentina for this extraordinary activity, because the lake is windy on almost everyday of the year and the shores are perfect for safe practice.

## SPORT FISHING

The Nahuel Huapi lake, and Limay, Manso and Trafal rivers are some of the most popular destinations for fishing. People come from all around the world for fly fishing, spinning and trolling.





## MOUNTAIN LODGES

### REFUGIO EMILIO FREY

Located on **Mount Catedral**, on the shores of Toncek lagoon, 1,700 meters above sea level. It's open all year round, it has restrooms, and a restaurant with fresh dishes that are prepared to order. There is room for 30 people.

### JAKOB LODGE

Located on the left shore of Jakob Lake and 1,600 meters above sea level. It has two large dorms that provide **accommodation for 100 people**. You will find the beautiful Tempanos lagoon near Jakob Lake.

### ITALIA MANFREDO SEGRE LODGE (NEGRA LAGOON)

It is adjacent to Negra Lagoon and **Mount Negra**, approximately 1,650 meters above sea level. It has **capacity to host 60 people**.

### AGOSTINO ROCCA LODGE - PASO DE LAS NUBES

Located 1,435 meters above sea level, on the east slope of Mount Tronador. It has a capacity of up to 80 people, distributed across 10 rooms, an infirmary room, lodge keeper's room, storage facilities, and showers.

### OTTO MEILING LODGE

Located on the slope of **Mount Tronador**, between Castaño Overa and Alerce glaciers, 2,000 meters above sea level. There is **room for approximately 60 people**.

### LÓPEZ LODGE

Located 1,620 meters above sea level. It has capacity to accommodate 100 people and it is the largest and most comfortable mountain Lodge. It is also the most easily accessible. The road begins at Short Circuit and crosses the López creek.

### BERGHOF LODGE

It has a large dining room, a full kitchen and a pantry. It is built mostly from wood. Nights at the hut are the perfect combination of music, gastronomy and a unique view of Bariloche.

**Mandatory Hiking Register:** [www.nahuelhuapi.gov.ar](http://www.nahuelhuapi.gov.ar)



A large, multi-level indoor shopping mall with a wooden structure, palm trees, and a central fountain. The mall features a central courtyard with a fountain, surrounded by multiple levels of walkways and shops. The architecture is characterized by large wooden arches and pillars. The scene is brightly lit, and several people are seen walking and shopping.

IN BARILOCHE, THERE'S A  
**MOUNTAIN**  
OF THINGS TO DO.

SHOPPING  
& ENTERTAINMENT



Apart from nature, fresh air, the crystal-clear waters of its rivers and lakes, and its breathtaking landscapes, Bariloche is also a center of commerce where the most prominent Argentine and international brands come together. There's a wide range of stores and two large malls to meet all your shopping needs.

A walk full of surprises where you'll come across sales and special deals to suit everybody. Shopping Patagonia also has modern movie theatres and an excellent food court. Galería del Sol combines amazing mountain architecture with a wide and varied range of special deals that include all kinds of regional products and fashion items.

## A MOUNTAIN OF FUN.

Once you have enjoyed the tours, adventure, and the best cuisine, Bariloche still has lots more to offer. If you're looking for a night out after a day full of excitement, you'll find lots of pubs, the best nightclubs in the country and a modern casino. There is also a theater with high-level plays in downtown Bariloche, an ice bar, and a skating rink, as well as a bowling alley, a trendy art gallery, theaters for music shows and cultural events all year round. Just some of the reasons why Bariloche is considered the best destination for those who want to have a good time and have fun with their families.





A golfer in a white shirt and dark pants is captured mid-swing on a lush green golf course. The golfer is positioned on a grassy slope in the foreground, with a large, calm blue lake extending into the middle ground. In the background, majestic mountains with patches of snow rise against a clear, bright sky. The overall scene conveys a sense of outdoor recreation and natural beauty.

# SPORTS AND NATURE COMBINED

GOLF & FISHING

The quality infrastructure and services along with the magic, tranquility and incredibly beautiful surroundings means that thousands of people from around the world come to Bariloche every year to fish. Whether it be rivers or mountain lakes, fishing in these crystal-clear lakes is a one of a kind experience you will never forget.

The fishing season is six months long, running from November to the end of April, but you can fly fish in Moreno Lake all year round, as long as you catch and release the fish. The most wanted species are the brown trout and the rainbow trout.

## THE GREENEST PLACE ON EARTH HAS THE BEST Greens TO PRACTICE.

If you want to practice golf surrounded by the most stunning natural landscape, Bariloche has two excellent 18-hole courses: Liao Liao and Arelauquen. There is a third alternative, Pinar Gold, with 9 holes. Throughout the season (which, because of weather conditions, runs from October through April), you can enjoy a varied calendar of tournaments for all levels, as well as international meetings with top players.

Enjoy this wonderful sport in one of the most beautiful places on Earth. Golf practice consists in walking, breathing and relaxing. To do all that, Bariloche is the perfect setting.







# CLIMB THE SUMMIT OF FLAVOR WITH OUR CHOCOLATE CUISINE

Haute cuisine restaurants. Rustic taverns. Steakhouses. Tea houses. Smokeries. Breweries. Chocolate houses. The legendary trout of Bariloche lakes. The unbeatable flavor of Patagonian lamb. Goulash with spaetzle. Delicious smoked cuts of salmon, deer, wild boar, trout, and cheese. **You simply won't have enough time to try all our delights!**

There's a large variety of **craft beers**: pilsner, bock, scotch ale, pale ale, cream stout, kolsch, honey, milk stout, brown porter, all made with natural ingredients from the local area and by processes that retain the irreplaceable essence of craft manufacture.

Live the incredible experience of having a meal among the clouds by dining at one of the **mountain lodges** that provide an excellent variety of regional meals, ideal to regain strength after a long day of hiking.

**And don't miss curanto!** The only place you can taste this ancestral meal with meat and vegetables cooked in a hole in the ground and wrapped in nalca leaves is Colonia Suiza, 25 kilometers away from Bariloche.

And we still haven't even mentioned the most important thing: chocolate. Which one? All of them! With nuts, raisins, dry fruit, praline, cognac, whisky, chocolate flakes... no wonder we are the **Capital of Chocolate**.

Finally, if you're visiting in October, don't miss **Bariloche à la carte**. A large event where both tourists and residents enjoy tastings and lectures on cuisine with the best chefs from Bariloche and Argentina.





PATHS LEADING YOU ON.  
**PLACES INVITING  
YOU TO STAY.**

LAND TOURS

## SHORT TRAIL

**This is the most traditional tour in Bariloche**, a unique stroll where the city meets the woods, lakes and mountains. Its main attractions are the **Panoramic Viewpoint, Liao Liao Hotel, the Municipal Park and Saint Edward's chapel**. 17 kilometers away from downtown Bariloche, you'll find Mount Campanario which has amazing panoramic views from the summit.

## MOUNT CATEDRAL

This **is the largest ski resort in the southern hemisphere** providing a wide range of services and incredible facilities for practicing winter sports. It's open all year round and it has 40 lifts (including chairlifts and cable cars). There are amazing facilities located on the summit, with outstanding views of Nahuel Huapi and Gutiérrez lakes, the Andes, Mount Tronador, and all other mountains nearby. In winter, you'll find everything you need to ski and snowboard. The rest of the year, the mountain becomes a large ecological park with multiple activities, like climbing, hiking, mountain bike riding, paragliding, rappel, and more.

## MOUNT TRONADOR AND LOS ALERCES WATERFALL

**Located in Nahuel Huapi Park, Mount Tronador is the highest mountain surrounding Bariloche (3,400 meters)**. After leaving downtown, the traditional National Route 40 takes you south along the shores of Gutiérrez and Mascardi lakes until the intersection with Provincial Route 82. Once you leave Villa Mascardi behind, you turn right and follow a gravel road. Once you reach Manso river, you can stop at Los Rápidos bridge to watch fast-swimming trout. The winding road goes up until it reaches its highest point. From there, you can see the higher valley of Manso river at its fullest. If you keep going, you'll reach Pampa Linda. The ascent continues until you reach the last viewpoint of the route, Ventisquero Negro, a glacier that comes down from Mount Tronador and stands out because of its dark color. As an alternative, you can take a small detour from Los Rápidos bridge that takes you to the 15-meter Los Alerces waterfall, alongside the crystal-clear water of Manso River, with different viewpoints.

**Ask for waterfall ascent and descent hours:**

### Visiting Hours - Entry (one-way road)

From Los Rápidos to Pampa Linda: 10:30 a.m. to 2:00 p.m.

### Visiting Hours -Exit (one-way road)

From Pampa Linda to Los Rápidos: 4:00 p.m. to 6 p.m.

**Two-way road: 7:30 p.m. to 9:00 p.m.**

## EL BOLSÓN

El Bolsón is located 129 kilometers from Bariloche, on National Route 40, heading south. One of the town's greatest attractions is the craft fair. There, you can watch craftsmen work on their art using different materials. This tour offers two options: You can visit Puelo Lake, 16 kilometers away from El Bolsón, or you can go to El Maitén to see **La Trochita**, an ancient steam train.

## SEVEN LAKE ROAD

This road covers 184 kilometers from Bariloche to San Martín de los Andes and offers **all the beauty of southern landscapes**. You take National Route 40 heading north, following the shores of **Nahuel Huapi Lake**. You'll reach **Villa La Angostura**, with a nice downtown area. Then, you go on route 40 heading north following what is known as the **Seven Lake Road**, which goes along the shores of the **Espejo, Correntoso, Villarino, and Falkner** lakes until the Vullignanco waterfall viewpoint. Next, you'll enter Lanín National Park, going along the shores of **Escondido, Machónico, and Lácar** lakes, to finally reach San **Martín de los Andes** at noon.





## LONG TRAIL

Leave Bariloche heading northeast and the road takes you along banks of the **Limay River** until you arrive at **Traful River**. You can stop at **Villa Llanquin** and the Amphitheater of the **Limay River**, and at Valle Encantado, to discover strange figures outlined by rocky formations. From Confluencia, you take provincial route 65 (gravel road) and travel across the Traful river valley, until you reach Traful lake. The town **Villa Traful** is located on the shore of this lake. You can walk around its colorful streets, visit the main dock, or go to one of the beautiful waterfalls formed by Coacó and Blanco streams. If you follow the lake shore towards the west, you'll reach **Puerto Arrayán**, the **waterfall of Catarata stream** and, finally, **Paso Portezuelo**. The route follows south. After visiting **Correntoso** and **Espejo** lakes, you reach **Villa La Angostura**.

## CABLE CAR CENTER ON MOUNT OTTO


Mount Otto, located **only 5 kilometers** from downtown Bariloche, is one of the most popular tours in Bariloche. The modern Cable Car, a lift with 42 panoramic cars that carry up to 4 passengers each, will take you to the summit. Once there, you can visit the internationally renowned **revolving cafeteria**, the only one in the country, with stunning views in all directions. Also on the summit, you can visit the **art gallery** with an exhibition of replicas of three of Michelangelo's most significant pieces: "David", the "Pietà" and the "Moses". You can also take walks across the woods or enjoy several activities all year round.

## PIEDRAS BLANCAS

This complex offers a **fun activity** all year round: **zipline**. Have the feeling of "flying" safely, having a great time while experience nature.

## BERGHOF LODGE

You can reach this renowned lodge driving your own car or ascending on foot, following the vehicle road that begins at milestone 1 on Avenida de los Pioneros. Once you get to the lodge, you can visit the small **Ski Museum**.





## MOUNT CAMPANARIO

This mountain is known for its breathtaking views. From the summit, you can see Nahuel Huapi and Moreno lakes, El Trébol lagoon, the San Pedro peninsula, Victoria Island, mounts Otto, López, Goye, Bellavista, Catedral, and Capilla, Llao hotel, and the small woods surrounding Colonia Suiza. There is also a cafeteria to treat yourself to the best selection of pastries. A chairlift takes you to the summit in about 7 minutes, or you can follow a trail across the woods for about 30 minutes.

## MOUNT VIEJO

Only ten blocks away from the Civic Center, Mount Viejo offers an unforgettable view. Double chairlifts take you straight to a cafeteria with a view of the Nahuel Huapi lake. The descent can be on chairlifts, on foot **or using a giant slide!** using a giant slide! There is also an Italian restaurant at the summit.

## MOUNT LEONES

Located in Dina Huapi, 15 kilometers away from Bariloche, this **rocky formation has ancient caves** where the native peoples of the region left their paintings over eight thousand years ago. Its main attraction is a natural small lake that lies within, which can only be accessed through a narrow alley. Horseback riding is also available.

**NOTE:** 

Weather conditions may restrict access to these areas. Before taking any tour, ask at tourist information offices or check national park reports, especially in winter.

### Tourist Information Office

Civic Center

Phone: (0294) 423022 / 426784 / 429850





**+INFO**

Local Secretary of Tourism

Civic Center

Phone # +54 (294) 4429850/4429896

Provincial Ministry of Tourism

12 de Octubre 605

Phone # +54 (294)4423188/4423189

EMPROTUR (Ente Mixto de Promoción Turística / Public and Private Agency for the Promotion of Tourism)

Villegas 215 (Piso 2)

Phone # +54 (294) 4431484/4422484

[emprotur@speedy.com.ar](mailto:emprotur@speedy.com.ar)

**EMPROTUR**

ENTE MIXTO DE PROMOCIÓN TURÍSTICA









BARILOCHE

FOLLOW US

 /BarilochePatagoniaArgentina/

 /Bariloche\_ar

 /BarilocheArgentina

 /bariloche.ar/

